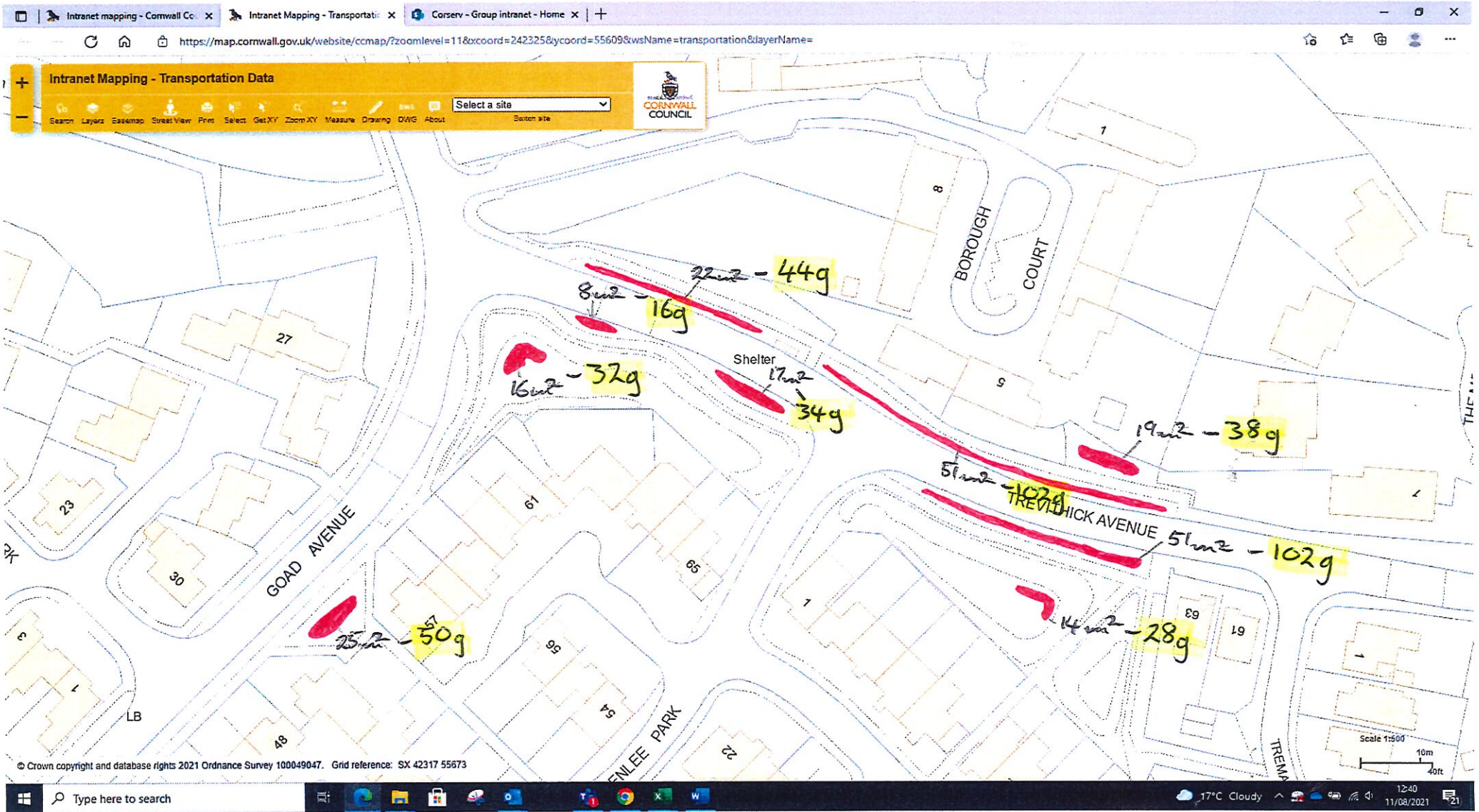
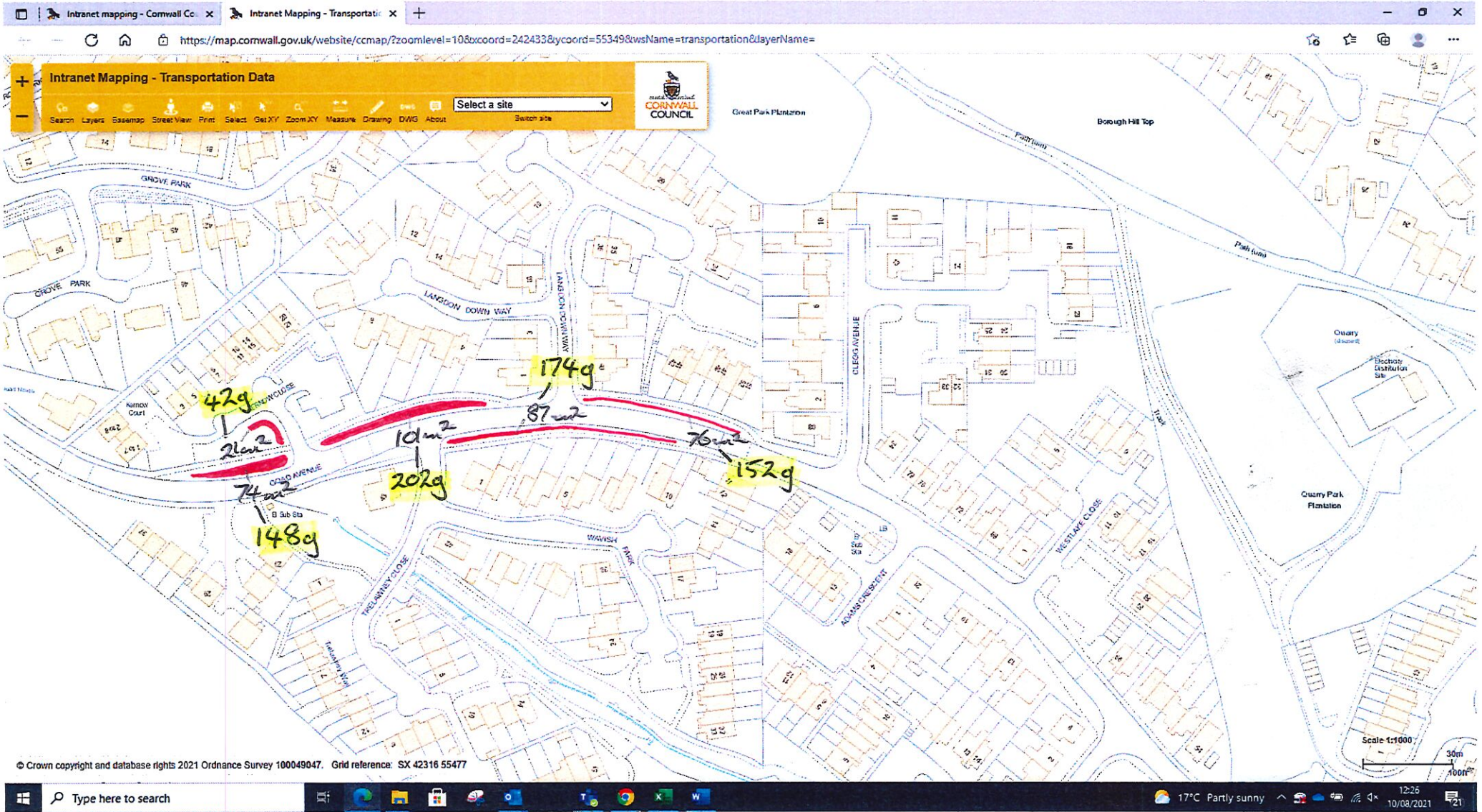


TOTAL - 223m²



TOTAL - 359



© Crown copyright and database rights 2021 Ordnance Survey 100049047. Grid reference: SX 42316 55477

TOTAL - 320m²



Total - 80m²

Intranet mapping - Cornwall Co. x Intranet Mapping - Transportat: x +

https://map.cornwall.gov.uk/website/ccmap/?zoomlevel=10&xcord=2430448&ycoord=55071&wsName=transportation&layerName=

Intranet Mapping - Transportation Data

Select a site

Search Layers Basemap Street View Print Select Get XY Zoom XY Measure Drawing DWG About

74g
37m²
20m² - 40g
23m² - 46g

Sub Stn

Scale 1:1000
30m

© Crown copyright and database rights 2021 Ordnance Survey 100049047. Grid reference: SX 42991 55199

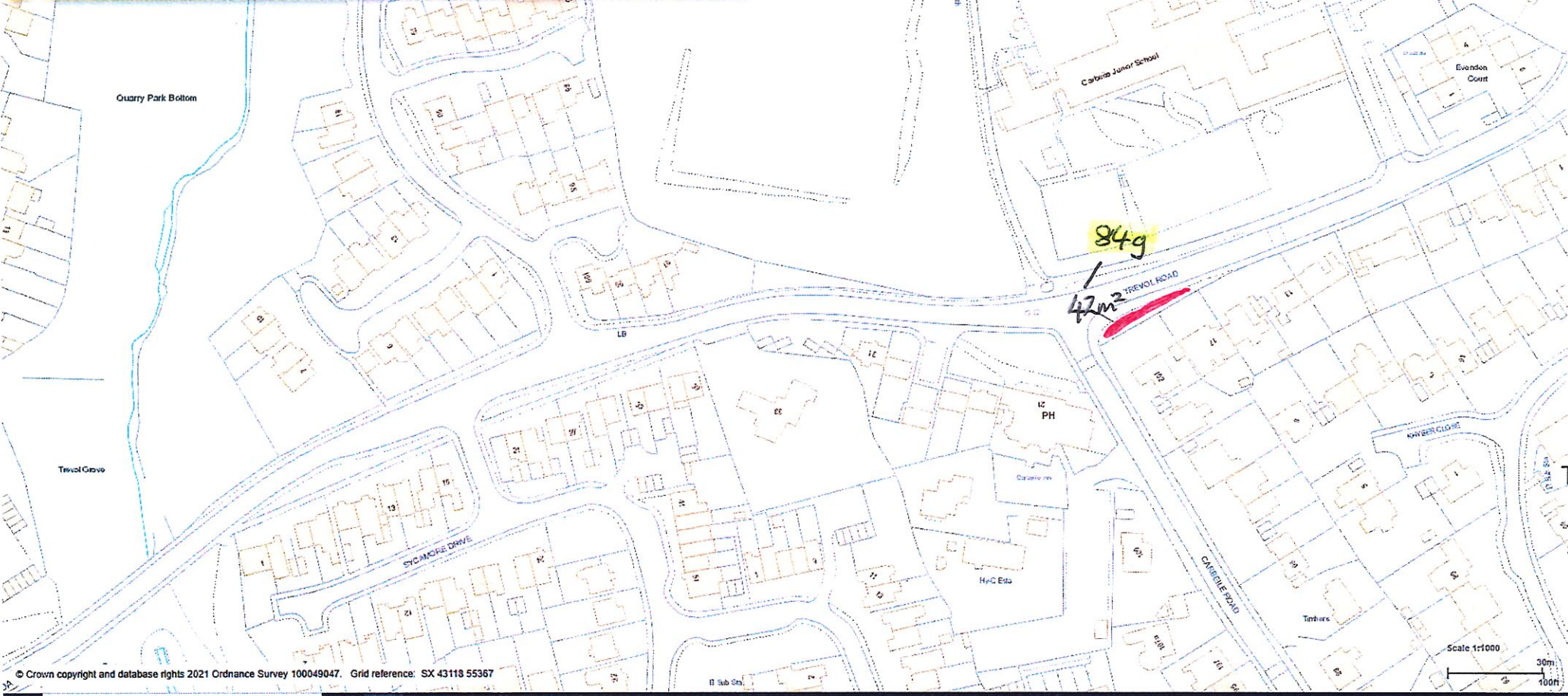
12:33
10/08/2021

Intranet Mapping - Transportation Data

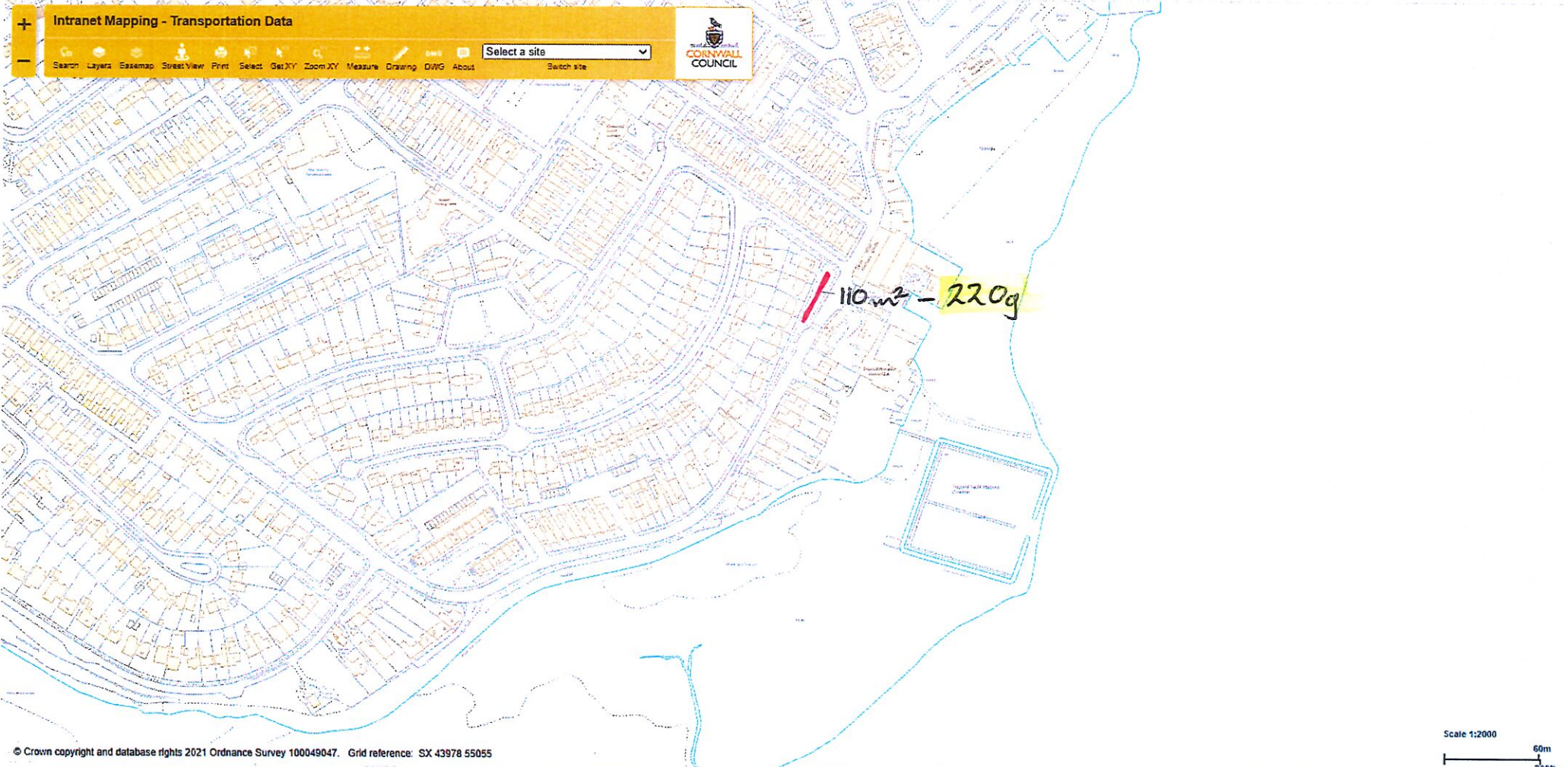
Search Layers EsriMap Street View Print Select GetXY ZoomXY Measure Drawing DWG About

Select a site

Search site



84g
42m²



1,028 (WOODLAND).

